



Rate List of Ajnala Tehsil Diss^t. Amritsar (2015 -2016)

| S. No. | Name of Village | Chahi / Nehri 2014-15 | Chahi / Nehri 2015-16 | Commercial plot (P.M) 2014-15 | Commercial plot (P.M) 2015-16 | Resi plot(P.M) 2014-15 | Resi (P.M) 2015-16 |
|---|--|-------------------------------------|-----------------------|-------------------------------|-------------------------------|------------------------|--------------------|
| 1 | Ajnala Near Main Road Amritsar 2 Acre Abating the road | 4320000 | 4104000 | | | | |
| | Ajnala Amritsar road beyond 2 Acre | 2246000 | 2133700 | | | | |
| | Sakhi Nala Phar & Other | 1267000 | 1203650 | | | | |
| | Ajnala Bus Stand to Main Chowk | | | 187000 | 168300 | | |
| | Ajnala Bus Stand to B. S. F by pass | | | 100000 | 90000 | | |
| | Main Chowk to B.S.F | | | 187000 | 168300 | | |
| | Main Chowk to Sakki Bridge | | | 187000 | 168300 | | |
| | Main Chowk to Convent School | | | 187000 | 168300 | | |
| | Amrua Singh Colony | | | | | | 49400 |
| | Harjit Singh Bhakha wali Colony | | | | | | 42750 |
| | Bagat Namdev Colony Near Bhakha Tara Singh | | | | | 45000 | 42750 |
| | Bus Stand to Feteah Garh Churian bypass | | | 103700 | 93330 | 45000 | 42750 |
| | Abadi Green Avenue | | | | | 32000 | 30400 |
| | chogawan road by pass up to Saki Nala | | | 100000 | 90000 | 45000 | 42750 |
| | Ram Nagar Colony | | | | | 69000 | 65550 |
| | Harkrishan Avenue | | | | | | 65550 |
| | Gopal Nagar Colony Saria road Ajnala | | | | | 69000 | 42750 |
| | Beant Colony | | | | | 52000 | 49400 |
| | 2 | Sahib Zada Ajit Singh Garden Avenue | | | | | 45000 |
| Other Colony | | | | | | 45000 | 42750 |
| Air Port colony to fish farm front 1 Acre | | 5184000 | 4924800 | 90800 | 81720 | 55000 | 52250 |
| 2 Acre depth from road | | 2304000 | 2188800 | | | | |
| Anmol Colony | | | | | | | 52250 |
| Dara State | | | | | | | 52250 |
| Baba Deep Singh | | | | | | | 36100 |
| Baba Veer Singh | | | | | | | 36100 |
| Jagjeet Singh Colony | | | | | | | 36100 |
| Jap Anclave | | | | | | | 52250 |
| 3 | Royal City | | | | | | 36100 |
| | Other Colony | 1433000 | 1361350 | 79000 | 71100 | 38000 | 36100 |
| | Bhakha Tara Singh on road side front | 4320000 | 4104000 | 143000 | 128700 | 45000 | 42750 |
| | 2 Acre depth from road | | | | | | |
| 4 | Bhakha Tara Singh Ito 2 Acre depth from road | 1865000 | 1771750 | | | | |
| | Other Acers | 1100000 | 1045000 | 143000 | 128700 | 19000 | 18050 |
| | Bhakha Hari Singh on road side front 1 Acre | 3456000 | 3283200 | 126000 | 113400 | 38000 | 36100 |
| | 2nd Acre depth | 1865000 | 1771750 | | | | |
| | Bhakha Hari Singh | 1100000 | 1045000 | 126000 | 113400 | 19000 | 18050 |


 Sub Divisional Magistrate,
 Ajnala.


 Sub Divisional Magistrate,
 Ajnala.


 Distt. Collector,
 Amritsar.

| S.N | Name of Village | Chahi / Nehri 2014-15 | Chahi / Nehri 2015-16 | Commercial plot (P.M) 2014-15 | Commercial plot (P.M) 2015-16 | Resi plot(P.M) 2014-15 | Resi 2015-16 |
|-----|--|-------------------------------|-------------------------------|-------------------------------------|-------------------------------------|------------------------------|-------------------------|
| 5 | Ball Bawa road front 1Acre | 2000000 | 1900000 | 28000 | 25200 | 19000 | 18050 |
| 6 | Other Acers Bhala Pind Ajnala Asr road front 1Acre front 2Acre | 727000 2333000 1452000 | 690650 2216350 1379400 | 28000 28000 | 25200 25200 | 19000 | 18050 |
| 7 | Other Acers Chamayri Ajnala Fetahgarh Churian road front 1Acre | 900000 2300000 | 855000 2185000 | 28000 28000 | 25200 25200 | 19000 19000 | 18050 18050 |
| 8 | Other Acers Chetan Pura Asr road front 1Acre | 734000 2333000 | 697300 2216350 | 28000 28000 | 25200 25200 | 19000 19000 | 18050 18050 |
| 9 | Other Gago Mahal Ajnala Ramdas road front 1Acre front 2Acre | 900000 1452000 | 855000 1379400 | 28000 28000 | 25200 25200 | 15000 19000 | 14250 18050 |
| 10 | Other Acers Harsha Chinna Ajnala Asr road front 1Acre front 2Acre | 720000 2693000 | 684000 2558350 | 28000 53000 | 25200 47700 | 15000 19000 | 14250 18050 |
| 11 | Other Acers Kotla Doom Asr Chogawan road front 1Acre | 900000 2693000 | 855000 2558350 | 28000 | 25200 | 13000 13000 | 12350 12350 |
| 12 | Other Acers Kaler Asr Chogawan road front 1Acre | 900000 2693000 | 855000 2558350 | 18000 28000 | 16200 25200 | 13000 13000 | 12350 12350 |
| 13 | other Acers Nawan Pind 1 Acre depth Near Road Out Side Road front from 1 to2Acre Golden Colony Guru Lal ji Colony | 900000 2520000 1440000 | 855000 2394000 1368000 | 17000 38000 | 15300 34200 | 13000 21000 | 12350 19950 19950 |
| 14 | other Acers Othian Chogawan Asr road front 1Acre other Acers | 965000 1452000 | 916750 1379400 | 28000 | 25200 | 18000 14000 | 17100 13300 |
| 15 | other Acers Dalam front 1Acre other Acers | 691000 2347000 | 656450 2229650 | 28000 | 25200 | 12000 19000 | 11400 18050 |
| 16 | other Acers Panbj Grahian Nijjar Ajnala Asr road front Acre front from 1 to2Acre | 900000 2347000 | 855000 2229650 | 38000 | 34200 | 13000 22000 | 12350 20900 |
| 17 | Other Acers Riar Chogawan Ajnala road front 1 Acre other Acers | 911000 2873000 | 865450 2729350 | 38000 45000 | 34200 40500 | 13000 26000 | 12350 24700 |
| 18 | other Acers Rokhe Asr Ajnala road front Acre front from 1 to2Acre other Acers | 1073000 2347000 1627000 | 1019350 2229650 1545650 | 38000 | 34200 | 17000 21000 | 15300 19950 |
| | other Acers | 911000 | 865450 | 38000 | 34200 | 15000 | 14250 |

ਸਬ ਡਿਵੀਜ਼ਨ ਮੈਜਿਸਟਰੇਟ

ਅੰਮ੍ਰਿਤਸਰ

Sub Division Magistrate,
AJNALA.

Distr. Collector,
Amritsar.

| S.N | Name of Village | Chahi / Nehri 2014-15 | Chahi / Nehri 2015-16 | Commercial plot (P.M) 2014-15 | Commercial plot (P.M) 2015-16 | Resi plot(P.M) 2014-15 | Resi 2015-16 |
|-----|--|-----------------------------|-----------------------------|-------------------------------------|-------------------------------------|------------------------------|-----------------|
| 19 | Saria Ajnala Chogawan 1 Acre road front | 2347000 | 2229650 | 127000 | 114300 | 45000 | 42750 |
| | other Acers | 1073000 | 1019350 | ----- | ----- | 28000 | 26600 |
| 20 | Talwandi Nahar 1 Acre depth | 2300000 | 2185000 | 38000 | 34200 | 20000 | 19000 |
| | others | 814000 | 773300 | ----- | ----- | 18000 | 17100 |
| 21 | Ugger Aboulakh Ajnala Asr road front 1Acre | 2347000 | 2229650 | 38000 | 34200 | 22000 | 20900 |
| | front from 1 to2Acre | 1627000 | 1545650 | ----- | ----- | ----- | ----- |
| | other Acers | 911000 | 865450 | ----- | ----- | 15000 | 14250 |
| 22 | Bohlian Chogawan Ajnala road front 1Acre | 1627000 | 1545650 | 28000 | 25200 | 13000 | 12350 |
| | Other Acers | 911000 | 865450 | 28000 | 25200 | 13000 | 12350 |
| 23 | Anait Pura | 763000 | 724850 | 16000 | 14400 | 12000 | 11400 |
| 24 | Aliwal | 763000 | 724850 | 16000 | 14400 | 12000 | 11400 |
| 25 | Alampur | 763000 | 724850 | 16000 | 14400 | 12000 | 11400 |
| 26 | Awan Wasua | 555000 | 527250 | 16000 | 14400 | 12000 | 11400 |
| 27 | Akbarpura | 346000 | 328700 | 12000 | 10800 | 6500 | 6175 |
| 28 | Abusaid | 763000 | 724850 | 18000 | 16200 | 12000 | 11400 |
| 29 | Adliwala | 950000 | 902500 | 36000 | 34200 | 18000 | 17100 |
| 30 | Awan Lakha Singh | 641000 | 608950 | 16000 | 14400 | 12000 | 11400 |
| 31 | Bhalot | 562000 | 533900 | 16000 | 14400 | 9000 | 8550 |
| 32 | Bhindi Saidan | 562000 | 533900 | 16000 | 14400 | 11000 | 10450 |
| 33 | Balharwal | 562000 | 533900 | 19000 | 17100 | 11000 | 10450 |
| 34 | Bikraaur | 562000 | 533900 | 14500 | 13050 | 9000 | 8550 |
| 35 | Barlas | 562000 | 533900 | 14500 | 13050 | 9000 | 8550 |
| 36 | Bhindi Aulakh Kalan | 562000 | 533900 | 14500 | 13050 | 9000 | 8550 |
| 37 | Ballabe Darya | 360000 | 342000 | 14500 | 13050 | 11000 | 10450 |
| 38 | Bohgan | 360000 | 342000 | 14500 | 13050 | 11000 | 10450 |
| 39 | Bhindi Aulakh Khurd | 562000 | 533900 | 14500 | 13050 | 11000 | 10450 |
| 40 | Bhanian | 346000 | 328700 | 12000 | 10800 | 6500 | 6175 |
| 41 | Bhainian Gill | 346000 | 328700 | 12000 | 10800 | 6500 | 6175 |
| 42 | Behlol | 382000 | 362900 | 12000 | 10800 | 7000 | 6550 |
| 43 | Bhindi Nain | 382000 | 362900 | 12000 | 10800 | 7000 | 6550 |
| 44 | Bhure Gill | 641000 | 608950 | 17000 | 15300 | 12000 | 11400 |
| 45 | Bath | 641000 | 608950 | 17000 | 15300 | 12000 | 11400 |

12
Sub
D

Sub Divisional Magistrate,
AJNALA.

Distt. Collector,
AJNALA.

| S.N | Name of Village | Chahi / Nehri 2014-15 | Chahi / Nehri 2015-16 | Commercial plot (P.M) 2014-15 | Commercial plot (P.M) 2015-16 | Resi plot(P.M) 2014-15 | Resi 2015-16 |
|-----|------------------------|-----------------------------|-----------------------------|-------------------------------------|-------------------------------------|------------------------------|-----------------|
| 46 | Boharwala | 750000 | 712500 | 17000 | 15300 | 12000 | 11400 |
| 47 | Bhoewali | 750000 | 712500 | 17000 | 15300 | 12000 | 11400 |
| 48 | Bua Nangli | 936000 | 889200 | 17000 | 15300 | 12000 | 11400 |
| 49 | Balagan | 936000 | 889200 | 17000 | 15300 | 12000 | 11400 |
| 50 | Bagga | 814000 | 773300 | 17000 | 15300 | 12000 | 11400 |
| 51 | Buraj | 555000 | 527250 | 17000 | 15300 | 12000 | 11400 |
| 52 | Bhagupur Bet | 555000 | 527250 | 16000 | 14400 | 11000 | 10450 |
| 53 | Chaharpur | 382000 | 362900 | 16000 | 14400 | 9000 | 8550 |
| 54 | Chak Phula | 900000 | 855000 | 16000 | 14400 | 12000 | 11400 |
| 55 | Chak Bala | 547000 | 519650 | 16000 | 14400 | 12000 | 11400 |
| 56 | Chhinna Karam Singh | 734000 | 697300 | 16000 | 14400 | 12000 | 11400 |
| 57 | Chahia | 518000 | 492100 | 16000 | 14400 | 12000 | 11400 |
| 58 | Chak Kamal Khan | 555000 | 527250 | 16000 | 14400 | 12000 | 11400 |
| 59 | Chak Wazid | 555000 | 527250 | 16000 | 14400 | 12000 | 11400 |
| 60 | Chak Fateh Khan | 555000 | 527250 | 14000 | 12600 | 12000 | 11400 |
| 61 | Chak Aul | 648000 | 615600 | 16000 | 14400 | 12000 | 11400 |
| 62 | Chak Dogra | 648000 | 615600 | 16000 | 14400 | 12000 | 11400 |
| 63 | Channa | 346000 | 328700 | 11000 | 9900 | 9000 | 8550 |
| 64 | Chak Sikander | 750000 | 712500 | 17000 | 15300 | 12000 | 11400 |
| 65 | Chain Pur | 750000 | 712500 | 17000 | 15300 | 12000 | 11400 |
| 66 | Dial Bhatti | 792000 | 752400 | 17000 | 15300 | 12000 | 11400 |
| 67 | Dhariwal Kaler | 908000 | 862600 | 16000 | 14400 | 12000 | 11400 |
| 68 | Dharam Kot | 750000 | 712500 | 16000 | 14400 | 12000 | 11400 |
| 69 | Dhandal | 555000 | 527250 | 16000 | 14400 | 10000 | 9500 |
| 70 | Dial | 520000 | 494000 | 16000 | 14400 | 10000 | 9500 |
| 71 | Dalla Rajptan | 555000 | 527250 | 14000 | 12600 | 11000 | 10450 |
| 72 | Dalla Mallian | 550000 | 527250 | 14000 | 12600 | 9000 | 8550 |
| 73 | Dhian Singh Pura | 346000 | 328700 | 10000 | 9000 | 7000 | 6650 |
| 74 | Dial Pura | 750000 | 712500 | 17000 | 15300 | 12000 | 11400 |
| 75 | Dial Bharang | 750000 | 712500 | 17000 | 15300 | 12000 | 11400 |
| 76 | Dadrai | 750000 | 712500 | 16000 | 14400 | 12000 | 11400 |
| 77 | Dhariwal | 750000 | 712500 | 16000 | 14400 | 12000 | 11400 |
| 78 | Fatewal | 555000 | 527250 | 16000 | 14400 | 10000 | 9500 |
| 79 | Fatta | 346000 | 328700 | 12000 | 10800 | 8000 | 7600 |
| 80 | Gujjer Pura | 821000 | 779950 | 16000 | 14400 | 12000 | 11400 |

Sub Divisional Officer,
Amritsar

Sub Divisional Officer,
AJNALA.

Distt. Collector,
Amritsar.

| S.N | Name of Village | Chahi / Nehri 2014-15 648000 | Chahi / Nehri 2015-16 615600 | Commercial plot (P.M) 2014-15 16000 | Commercial plot (P.M) 2015-16 14400 | Resi plot(P.M) 2014-15 11000 | Resi 2015-16 10450 |
|-----|-------------------|---------------------------------------|---------------------------------------|--|--|---------------------------------------|--------------------------|
| 81 | Gurala | | | | | | |
| 82 | Galib | 569000 | 540550 | 16000 | 14400 | 11000 | 10450 |
| 83 | Granth Garh | 569000 | 540550 | 16000 | 14400 | 11000 | 10450 |
| 84 | Ghoga | 390000 | 370500 | 16000 | 14400 | 11000 | 10450 |
| 85 | Gill | 346000 | 328700 | 12000 | 10800 | 9000 | 8550 |
| 86 | Gulgarh | 382000 | 362900 | 12000 | 10800 | 8000 | 7600 |
| 87 | Goure Nangal | 742000 | 704900 | 17000 | 15300 | 11000 | 10450 |
| 88 | Ghuke wali | 742000 | 704900 | 16000 | 14400 | 12000 | 11400 |
| 89 | Harar Kalan | 562000 | 533900 | 16000 | 14400 | 11000 | 10450 |
| 90 | Hasan Pura | 562000 | 533900 | 16000 | 14400 | 11000 | 10450 |
| 91 | Harar(Bhure Gill) | 555000 | 527250 | 16000 | 14400 | 11000 | 10450 |
| 92 | Herdo putli | 763000 | 724850 | 17000 | 15300 | 12000 | 11400 |
| 93 | Helar | 763000 | 724850 | 16000 | 14400 | 12000 | 11400 |
| 94 | Hasan Pura | 562000 | 533900 | 16000 | 14400 | 9000 | 8550 |
| 95 | Harar Khurd | 568000 | 539600 | 16000 | 14400 | 9000 | 8550 |
| 96 | Ibrahim Pura | 562000 | 533900 | 16000 | 14400 | 9000 | 8550 |
| 97 | Issapur | 763000 | 724850 | 16000 | 14400 | 12000 | 11400 |
| 98 | Jagdev Khurd | 734000 | 697300 | 16000 | 14400 | 11000 | 10450 |
| 99 | Jouns | 742000 | 704900 | 16000 | 14400 | 12000 | 11400 |
| 100 | Jasterwal | 742000 | 704900 | 16000 | 14400 | 11000 | 10450 |
| 101 | Jaferkot | 555000 | 527250 | 16000 | 14400 | 11000 | 10450 |
| 102 | Jasraaur | 655000 | 622250 | 18000 | 16200 | 11000 | 10450 |
| 103 | Jhunj | 347000 | 329650 | 14000 | 12600 | 9000 | 11400 |
| 104 | Jhander | 742000 | 704900 | 18000 | 16200 | 12000 | 11400 |
| 105 | Jagdev Kalan | 936000 | 889200 | 19000 | 17100 | 12000 | 11400 |
| 106 | Jai Ram Kot | 568000 | 539600 | 16000 | 14400 | 12000 | 11400 |
| 107 | Jhanjoti | 763000 | 724850 | 16000 | 14400 | 12000 | 11400 |
| 108 | Kotli Saidan | 727000 | 690650 | 16000 | 14400 | 12000 | 11400 |
| 109 | Kotli Amb | 568000 | 539600 | 16000 | 14400 | 11000 | 10450 |
| 110 | Kotli Kazaian | 562000 | 533900 | 16000 | 14400 | 11000 | 10450 |
| 111 | Kotli Korotana | 562000 | 533900 | 16000 | 14400 | 11000 | 10450 |
| 112 | Kotli Sakka | 740000 | 703000 | 16000 | 14400 | 11000 | 10450 |
| 113 | Karyal | 740000 | 703000 | 16000 | 14400 | 11000 | 10450 |
| 114 | Kot Sidhu | 648000 | 615600 | 16000 | 14400 | 11000 | 10450 |
| 115 | Kot Mugal | 648000 | 615600 | 16000 | 14400 | 12000 | 11400 |

Sub Divisional Magistrate,
Amritsar.

Sub Divisional Magistrate,
Amritsar.

Distt. Collector,
Amritsar.

| S.N | Name of Village | Chahi / Nehri 2014-15 576000 | Chahi / Nehri 2015-16 547200 | Commercial plot (P.M) 2014-15 16000 | Commercial plot (P.M) 2015-16 14400 | Resi plot(P.M) 2014-15 10000 | Resi 2015-16 9500 |
|-----|---------------------------|---------------------------------------|---------------------------------------|--|--|---------------------------------------|-------------------------|
| 116 | Kotli Khehra | | | | | | |
| 117 | Kotla Suraj lohar | 562000 | 533900 | 16000 | 14400 | 10000 | 9500 |
| 118 | Kotli Dasondi | 562000 | 533900 | 16000 | 14400 | 10000 | 9500 |
| 119 | Kotli Koka | 555000 | 527250 | 16000 | 14400 | 10000 | 9500 |
| 120 | Khanowal | 740000 | 703000 | 18000 | 16200 | 12000 | 11400 |
| 121 | Kamal Pura | 763000 | 724850 | 16000 | 14400 | 10000 | 9500 |
| 122 | Kotla Kazian | 763000 | 724850 | 16000 | 14400 | 12000 | 11400 |
| 123 | Khanwal | 360000 | 342000 | 12000 | 10800 | 9000 | 8550 |
| 124 | Kot Kesra Singh | 740000 | 703000 | 16000 | 14400 | 10000 | 9500 |
| 125 | Kotla Sadar | 740000 | 703000 | 16000 | 14400 | 10000 | 9500 |
| 126 | Kotli Muglan | 640000 | 608000 | 14000 | 12600 | 9000 | 8550 |
| 127 | Kuralian | 562000 | 533900 | 16000 | 14400 | 10000 | 9500 |
| 128 | Khatrai khurd | 740000 | 703000 | 16000 | 14400 | 12000 | 11400 |
| 129 | Khatrai kalan | 740000 | 703000 | 16000 | 14400 | 11000 | 11400 |
| 130 | Kotli Sakiawali | 740000 | 703000 | 15000 | 13500 | 12000 | 11400 |
| 131 | Kamir Pura (50) | 360000 | 342000 | 13000 | 11700 | 8000 | 7600 |
| 132 | Khushupura | 468000 | 444600 | 16000 | 14400 | 10000 | 9500 |
| 133 | Kutiwal | 468000 | 444600 | 13000 | 11700 | 9000 | 8550 |
| 134 | Kamirpura | 555000 | 527250 | 13000 | 11700 | 9000 | 8550 |
| 135 | Kakkar | 562000 | 533900 | 16000 | 14400 | 10000 | 9500 |
| 136 | Kandowali | 740000 | 703000 | 16000 | 14400 | 12000 | 11400 |
| 137 | Lango Mahal | 740000 | 703000 | 16000 | 14400 | 10000 | 9500 |
| 138 | Loharka | 740000 | 703000 | 18000 | 16200 | 12000 | 11400 |
| 139 | Laskari Nangal | 740000 | 703000 | 18000 | 16200 | 12000 | 11400 |
| 140 | Lakhuwal | 740000 | 703000 | 16000 | 14400 | 12000 | 11400 |
| 141 | Ladey | 740000 | 703000 | 16000 | 14400 | 12000 | 11400 |
| 142 | Lalla Afgana | 740000 | 703000 | 16000 | 14400 | 12000 | 11400 |
| 143 | Mattia | 740000 | 703000 | 16000 | 14400 | 12000 | 11400 |
| 144 | Mohar | 740000 | 703000 | 16000 | 14400 | 12000 | 11400 |
| 145 | Miadi Khurd | 562000 | 533900 | 16000 | 14400 | 10000 | 9500 |
| 146 | Miadi Kalan | 562000 | 533900 | 16000 | 14400 | 10000 | 9500 |
| 147 | Motla | 562000 | 533900 | 16000 | 14400 | 10000 | 9500 |
| 148 | Majhi Meon | 360000 | 342000 | 13000 | 11700 | 9000 | 8550 |
| 149 | Mukam | 740000 | 703000 | 18000 | 16200 | 12000 | 11400 |
| 150 | Mohan Bhandari On Road | 1000000 | 950000 | 18000 | 16200 | 12000 | 11400 |
| | Other | 740000 | 703000 | | | | |

Sub Divisional Magistrate,
AJNALA.

Dtstt. Collector,


| S.N | Name of Village | Chahi / Nehri 2014-15 | Chahi / Nehri 2015-16 | Commercial plot (P.M) 2014-15 | Commercial plot (P.M) 2015-16 | Resi plot(P.M) 2014-15 | Resi 2015-16 |
|-----|---------------------------------|-----------------------------|-----------------------------|-------------------------------------|-------------------------------------|------------------------------|-----------------|
| 151 | Madhu Shanga | 763000 | 724850 | 18000 | 16200 | 12000 | 11400 |
| 152 | Matte Nangal | 740000 | 703000 | 18000 | 16200 | 12000 | 11400 |
| 153 | Majhu Pura Road Front 1 Acre | 1500000 | 1425000 | 18000 | 16200 | 12000 | 11400 |
| | Other | 763000 | 724850 | 18000 | 16200 | 12000 | 11400 |
| 154 | Mallu Nangal | 763000 | 724850 | 16000 | 14400 | 12000 | 11400 |
| 155 | Muglani Kot | 763000 | 724850 | 16000 | 14400 | 12000 | 11400 |
| 156 | Mehlanwala | 763000 | 724850 | 16000 | 14400 | 12000 | 11400 |
| 157 | Mehal Jandiala | 740000 | 703000 | 18000 | 16200 | 12000 | 11400 |
| 158 | Machi Nangal | 763000 | 724850 | 18000 | 16200 | 12000 | 11400 |
| 159 | Nangal Amb | 555000 | 527250 | 16000 | 14400 | 10000 | 9500 |
| 160 | Nangal Wanjan Wala | 648000 | 615600 | 16000 | 14400 | 10000 | 9500 |
| 161 | Nepal | 555000 | 527250 | 16000 | 14400 | 10000 | 9500 |
| 162 | Niamta bad | 347000 | 329650 | 12000 | 10800 | 6000 | 5700 |
| 163 | Nizam Pura | 763000 | 724850 | 18000 | 16200 | 12000 | 11400 |
| 164 | Nanoke | 740000 | 703000 | 18000 | 16200 | 10000 | 9500 |
| 165 | Nassar | 740000 | 703000 | 16000 | 14400 | 10000 | 9500 |
| 166 | Pandori Sukha Singh | 922000 | 875900 | 16000 | 14400 | 12000 | 11400 |
| 167 | Panju Kalal | 555000 | 527250 | 16000 | 14400 | 10000 | 9500 |
| 168 | Punga | 662000 | 628900 | 18000 | 16200 | 10000 | 9500 |
| 169 | Phirwarya | 662000 | 628900 | 16000 | 14400 | 12000 | 11400 |
| 170 | Pathan Nangal | 740000 | 703000 | 16000 | 14400 | 12000 | 11400 |
| 171 | Qiampur | 763000 | 724850 | 18000 | 16200 | 12000 | 11400 |
| 172 | Rajjian | 922000 | 875900 | 16000 | 14400 | 12000 | 11400 |
| 173 | Rakh Othian | 740000 | 703000 | 12000 | 10800 | 9000 | 8550 |
| 174 | Rai Pur Kalan | 555000 | 527250 | 16000 | 14400 | 9000 | 8550 |
| 175 | Rane wali | 740000 | 703000 | 16000 | 14400 | 12000 | 11400 |
| 176 | Rodala | 1440000 | 1368000 | 16000 | 14400 | 12000 | 11400 |
| 177 | Rai Pur Khurd | 555000 | 527250 | 18000 | 16200 | 10000 | 9500 |
| 178 | Sahowal | 555000 | 527250 | 16000 | 14400 | 10000 | 9500 |
| 179 | Samowal | 648000 | 615600 | 16000 | 14400 | 10000 | 9500 |
| 180 | Shah Pur | 569000 | 540550 | 16000 | 14400 | 9000 | 8550 |
| 181 | Sarangdev | 382000 | 362900 | 16000 | 14400 | 10000 | 9500 |
| 182 | Saidpur Khurd | 382000 | 362900 | 16000 | 14400 | 10000 | 9500 |
| 183 | Sheikh Bhatti | 382000 | 362900 | 16000 | 14400 | 10000 | 9500 |
| 184 | Shahaliwal | 382000 | 362900 | 16000 | 14400 | 10000 | 9500 |
| 185 | Saido Gazi | 382000 | 362900 | 16000 | 14400 | 10000 | 9500 |

Sub Divisional Magistrate,
AJNALA.


Dist. Collector:

| S.N | Name of Village | Chahi / Nehri 2014-15 | Chahi / Nehri 2015-16 | Commercial plot (P.M) 2014-15 | Commercial plot (P.M) 2015-16 | Resi plot(P.M) 2014-15 | Resi 2015-16 |
|-----|------------------------|-----------------------------|-----------------------------|-------------------------------------|-------------------------------------|------------------------------|-----------------|
| 186 | Sunder Garh | 347000 | 329650 | 13000 | 11700 | 9000 | 8550 |
| 187 | Sherpur | 347000 | 329650 | 12000 | 10800 | 7000 | 6650 |
| 188 | Sudhar | 740000 | 703000 | 18000 | 16200 | 10000 | 9500 |
| 189 | Salodin | 740000 | 703000 | 16000 | 14400 | 12000 | 11400 |
| 190 | Sehnsara | 763000 | 724850 | 18000 | 16200 | 12000 | 11400 |
| 191 | Sangat pura on Road | 2246000 | 2133700 | 18000 | 16200 | 11000 | 10450 |
| 192 | Other Santu Nangal | 828000 | 786600 | 18000 | 16200 | 12000 | 11400 |
| 193 | Salem Pura | 740000 | 703000 | 16000 | 14400 | 12000 | 11400 |
| 194 | Saidu pura | 828000 | 786600 | 16000 | 14400 | 12000 | 11400 |
| 195 | Saurian | 740000 | 703000 | 16000 | 14400 | 10000 | 9500 |
| 196 | Talla | 568000 | 539600 | 16000 | 14400 | 10000 | 9500 |
| 197 | Teri | 763000 | 724850 | 18000 | 16200 | 12000 | 11400 |
| 198 | Talwani Rai Dadu | 569000 | 540550 | 16000 | 14400 | 10000 | 9500 |
| 199 | Tara Rajputan | 569000 | 540550 | 16000 | 14400 | 10000 | 9500 |
| 200 | Tanana | 382000 | 362900 | 16000 | 14400 | 10000 | 9500 |
| 201 | Talwandi Bhagwan | 763000 | 724850 | 16000 | 14400 | 12000 | 11400 |
| 202 | Talwandi Sipahi Mal | 763000 | 724850 | 18000 | 16200 | 12000 | 11400 |
| 203 | Tera Khurd | 740000 | 703000 | 16000 | 14400 | 12000 | 11400 |
| 204 | Tera Kalan | 740000 | 703000 | 16000 | 14400 | 12000 | 11400 |
| 205 | Tola Nangal | 828000 | 786600 | 18000 | 16200 | 12000 | 11400 |
| 206 | Teli Chak | 814000 | 773300 | 16000 | 14400 | 12000 | 11400 |
| 207 | Tareen | 655000 | 622250 | 16000 | 14400 | 10000 | 9500 |
| 208 | Toor | 468000 | 444600 | 16000 | 14400 | 10000 | 9500 |
| 209 | Umarpura | 763000 | 724850 | 13000 | 11700 | 12000 | 11400 |
| 210 | Urdhan | 740000 | 703000 | 16000 | 14400 | 10000 | 9500 |
| 211 | Varian | 568000 | 539600 | 16000 | 14400 | 10000 | 9500 |
| 212 | Wanjan Wala | 648000 | 615600 | 16000 | 14400 | 10000 | 9500 |
| 213 | Vachoa | 763000 | 724850 | 16000 | 14400 | 12000 | 11400 |

ਨੋਟ - ਸਾਰੇ ਪਟਵਾਰੀ ਹਲਕਾ ਨੂੰ ਰਦਾਇਤ ਕਰ ਦਿੱਤੀ ਗਈ ਹੈ ਕਿ ਜੇ ਕਰਕਾ ਮੋਨ ਰੋਡ ਜਾਂ ਮਿੱਡ ਦੀ ਨਿਆਈ ਦਿੱਤ ਆਉਣਾ ਹੈ ਉਸ ਸਬੰਧੀ ਸਬੰਧਿਤ ਧਿਰਾ ਨੂੰ ਸਬੰਧਿਤੀ ਦੀ ਨਕਲ ਦੇਣ ਸਮੇਂ ਨੋਟ ਦਿੱਤਾ ਜਾਇਆ ਕਰੇ ਕਿ ਜੇ ਉਪਰੋਕਤ ਧਿਰਾ ਨੰਬਰ ਹਨ ਉਹ ਮਿੱਡ ਦੀ ਨਿਆਈ ਜਾਂ ਮੋਨ ਰੋਡ ਉਪਰ ਸਥਿਤ ਹਨ।
(ਕਮੇਟੀ ਦੇ ਏਰਿਆ ਅਜਨਾਲਾ ਅਤੇ ਰਾਜਸਾਸੀ ਦੇ 2 ਕਨਾਲ ਤੱਕ ਦੇ ਰਕਬੇ ਦੀ ਰਜਿਸਟਰੀ ਸਰਲੇ ਦੇ ਹੇਟ ਸੁਤਾਬਕ ਹੋਵੇਗੀ ਅਤੇ ਰੋਡ ਉਪਰ ਧੌਂਦੇ ਪਲਾਟ ਦੀ 100 ਫੁੱਟ ਡੂੰਗਾਈ ਤੱਕ ਕਮਰਸ਼ੀਅਲ ਸੌਣਿਆ ਜਾਵੇਗਾ)


ਸਬ ਡਿਵੀਜ਼ਨਲ ਮੈਜਿਸਟਰੇਟ
ਅਜਨਾਲਾ


Sub Divisional Magistrate,
AJNALA


Distt. Collector
Ajnala